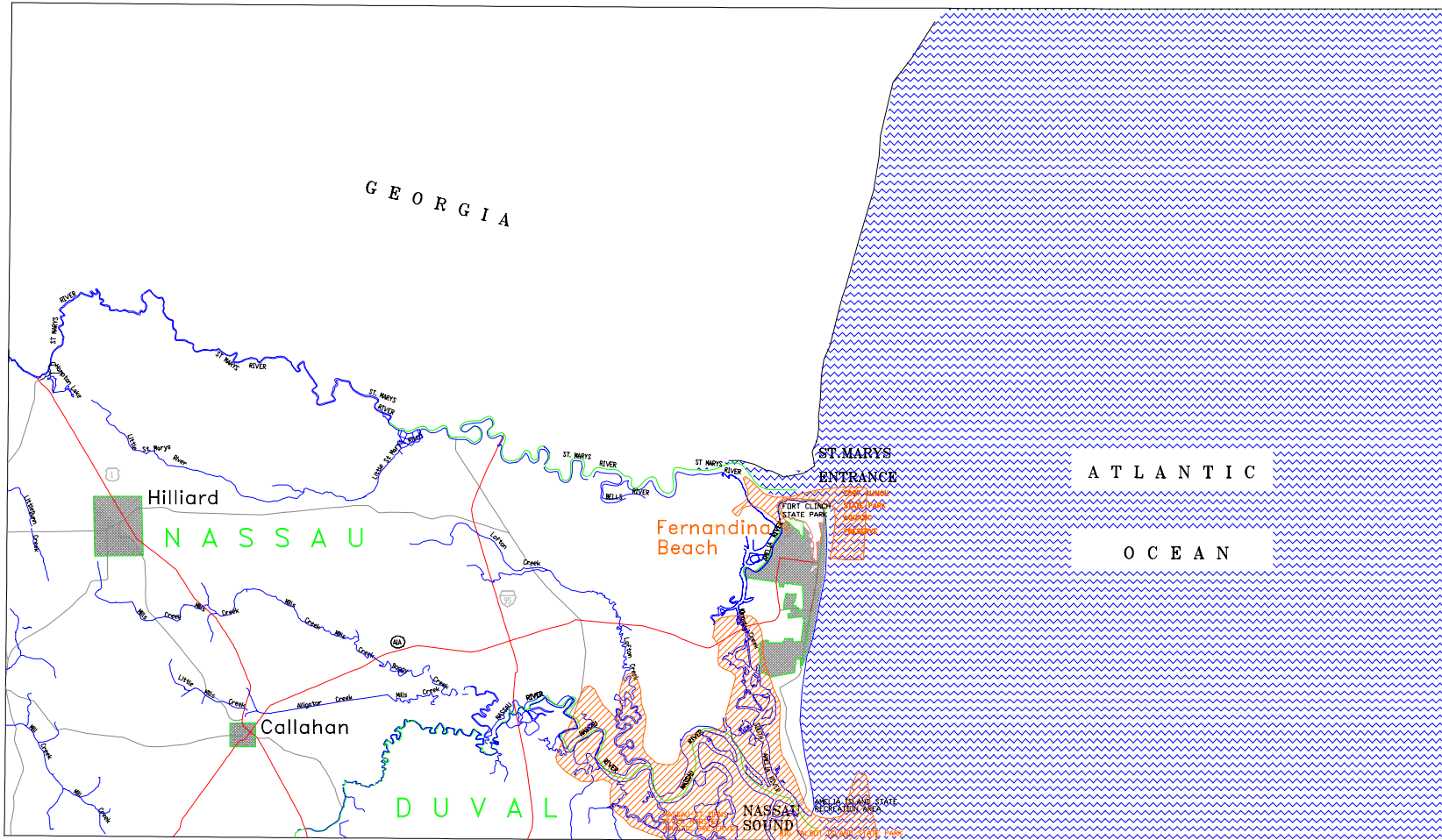


# MAP 4.21 Coastal Management - Nassau Area

NORTHEAST FLORIDA NATURAL RESOURCE AREAS OF REGIONAL SIGNIFICANCE



### LEGEND

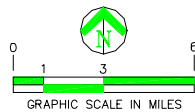
COASTAL  
MANAGEMENT



Aquatic Preserves

- County Boundaries
- Water Boundaries
- Primary Highways
- Secondary Highways

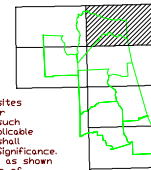
SCALE: 1:100,000



### NOTES:

For planning purposes only. This map has been prepared as part of a strategic regional planning program and should be used only in conjunction with the goals and policies of the NORTHEAST FLORIDA STRATEGIC REGIONAL POLICY PLAN. It is inappropriate to use this map for development proposals or permit reviews. The information does not, nor should be interpreted to represent the jurisdictional limits of any federal, state or local regulatory program. The delineation of resources on this map is not intended to establish the future geographical scope of such programs.

Identification of named existing or proposed reserves/preserves, wildlife management areas, state forests, national forests, historic sites, sanctuary and state parks is solely for planning purposes and not for regulatory purposes. The actual line delineating the boundaries of such Natural Resources of Regional Significance as designated by the applicable federal, state or regional agency, which boundary for all purposes shall take precedence over any mapping of Natural Resources of Regional Significance. Better, site specific data, if available, for any feature or resource as shown on this map should be used to identify whether any natural resource of regional significance is in fact present on that site.



Map Prepared by  
NORTHEAST FLORIDA REGIONAL  
PLANNING COUNCIL  
July 10, 1997

FILE: SRPP\QUANAS