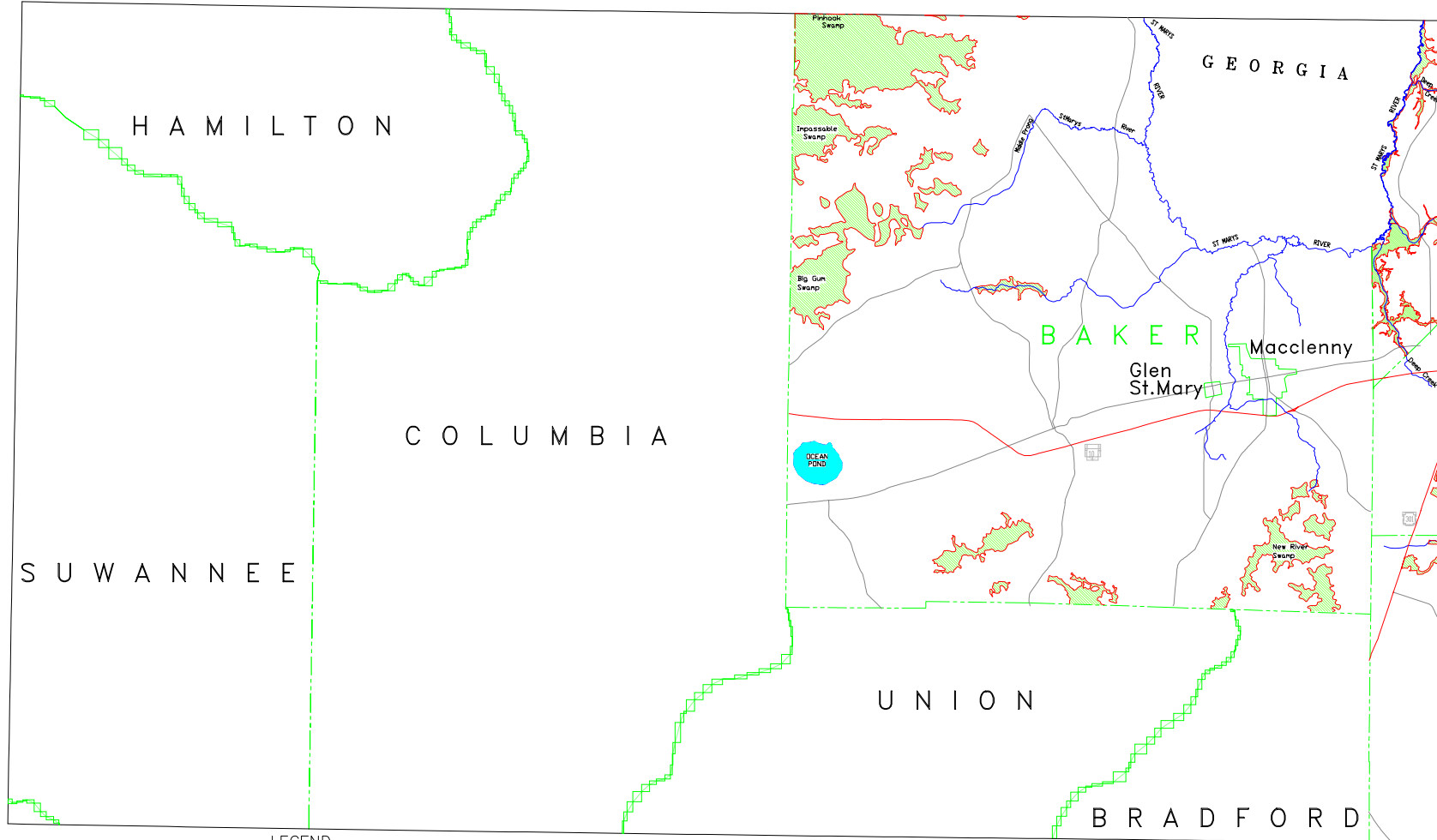


MAP 4.3 Surface Water - Baker Area

NORTHEAST FLORIDA NATURAL RESOURCE AREAS OF REGIONAL SIGNIFICANCE



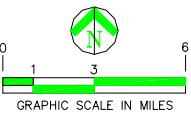
SURFACE WATER

LEGEND
 Surface Water
 Wetlands

County Boundaries
 Water Boundaries
 Primary Highways
 Secondary Highways

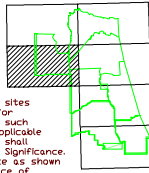
SOURCES:
 Surface water boundaries are derived from USGS digital line graphics files. Wetland boundaries are compiled from Local Governments Future Land Use Comprehensive Plans and 1:100,000 USGS digital line graphics files.

NOTE:
 *The accuracy and reliability of this map is limited by underlying information including, but not limited to:
 1) the absence of ground truthing and peer review;
 2) the potential of more accurate site specific information. Therefore this map cannot be used for regulatory purposes. The public cannot rely on the map accuracy and should be of general planning purposes only.



NOTES:
 For planning purposes only. This map has been prepared as part of a strategic regional planning program and should be used only in conjunction with the goals and policies of the NORTHEAST FLORIDA STRATEGIC REGIONAL POLICY PLAN.
 It is inappropriate to use this map for development proposals or permit reviews. The information does not, nor should be interpreted to represent the jurisdictional limits of any federal, state or local regulatory program. The delineation of resources on this map is not intended to establish the future geographical scope of such programs.

Identification of named existing or proposed reserves/preserves, wildlife management areas, state forests, national forests, historic sites sanctuary and state parks is solely for planning purposes and not for regulatory purposes. The actual line delineating the boundaries of such Natural Resources of Regional Significance as designated by the applicable federal, state or regional agency, which boundary for all purposes shall take precedence over any mapping of Natural Resources of Regional Significance. Better, site specific data, if available, for any feature or resource as shown on this map should be used to identify whether any natural resource of regional significance is in fact present on that site.



Map Prepared by
NORTHEAST FLORIDA REGIONAL PLANNING COUNCIL
 July 10, 1997

FILE: SRPP\SURWABK

SCALE: 1:100,000